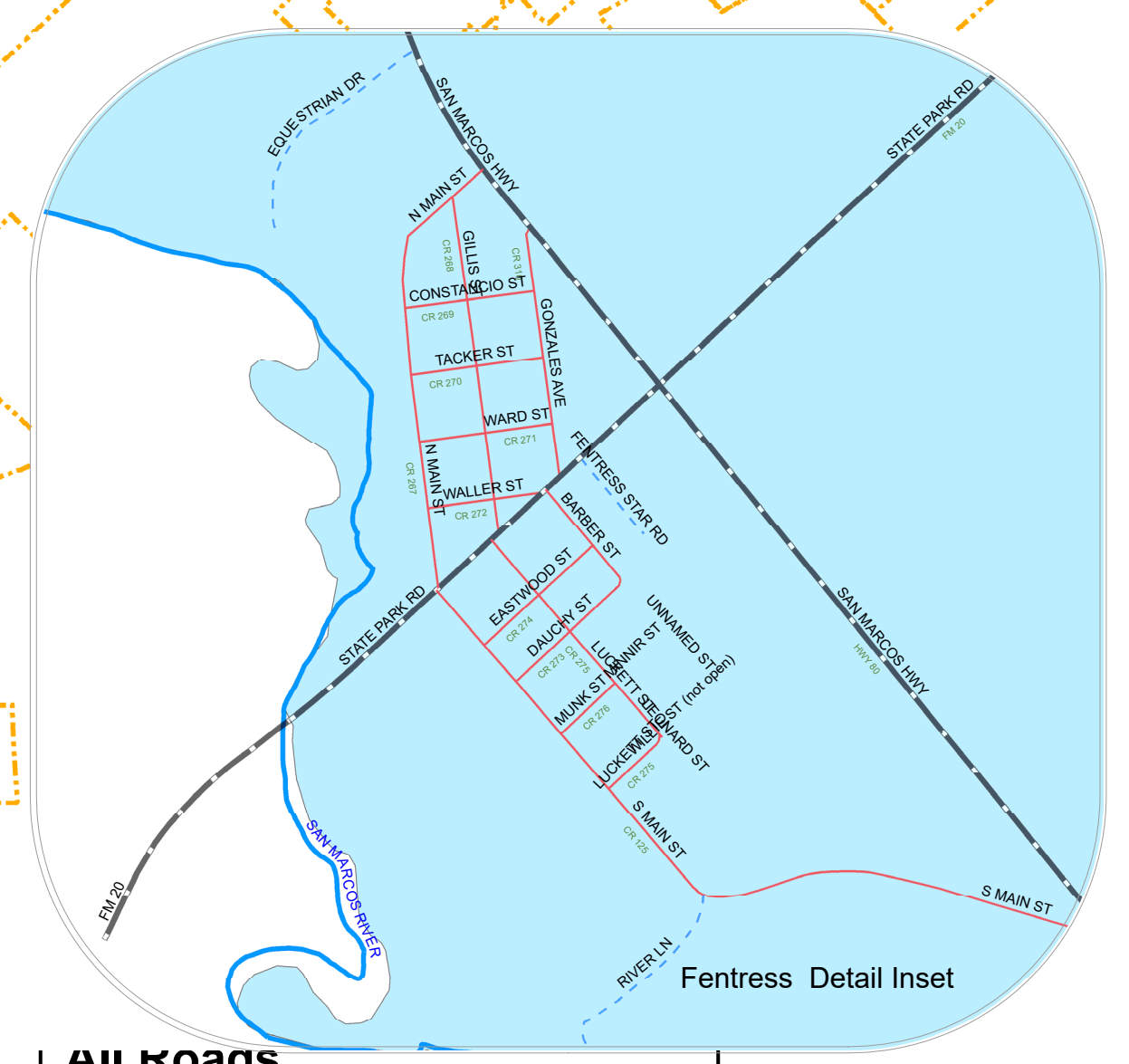
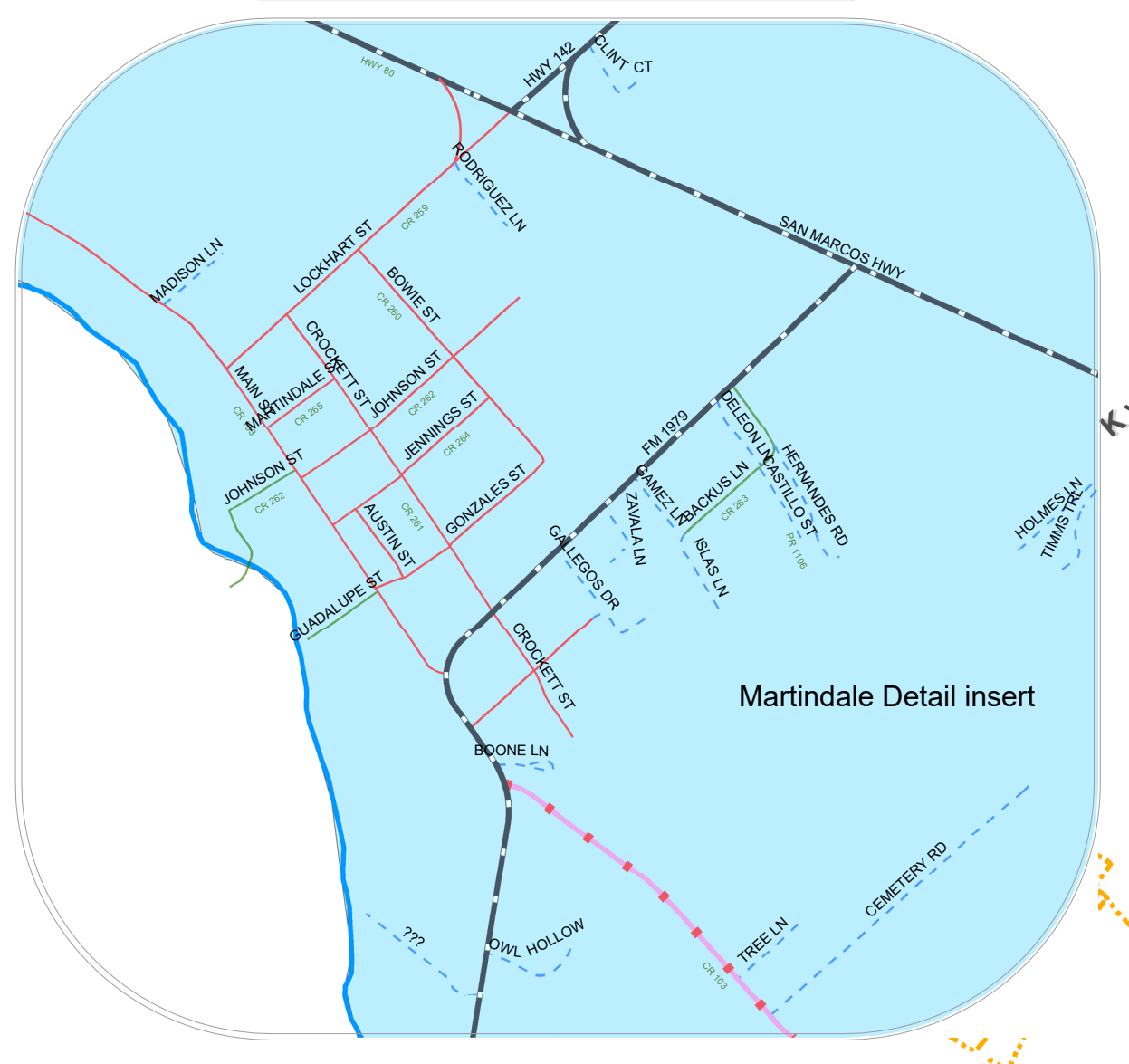
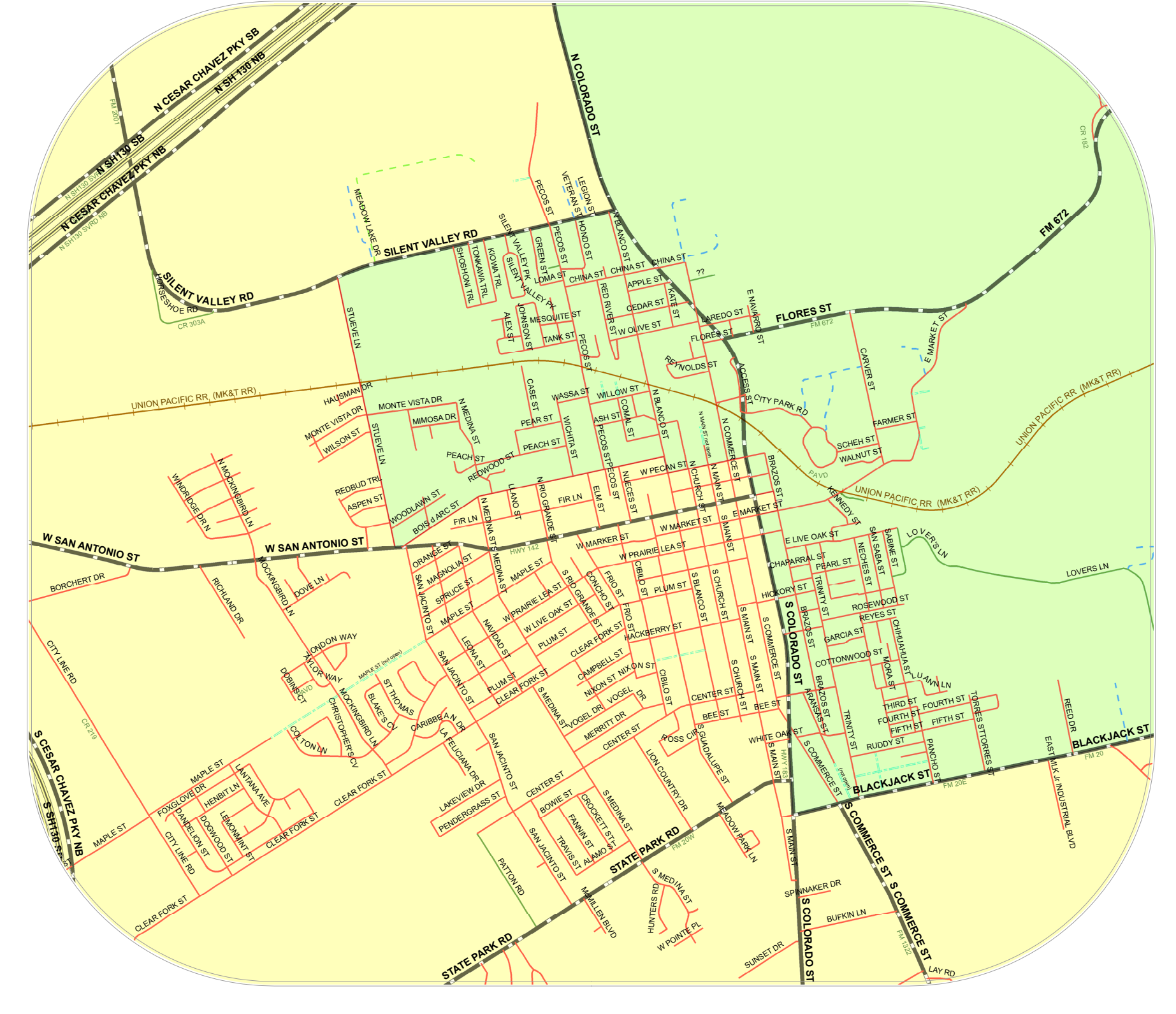
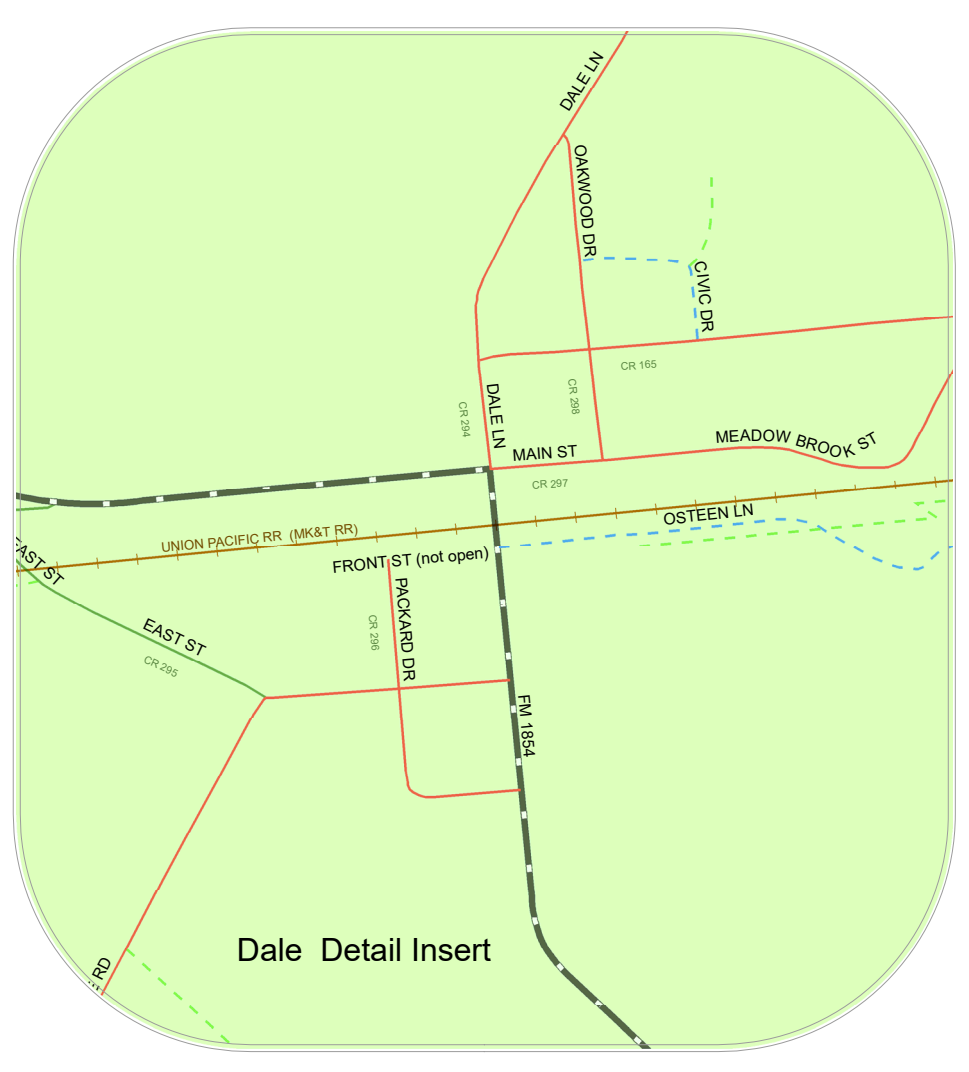
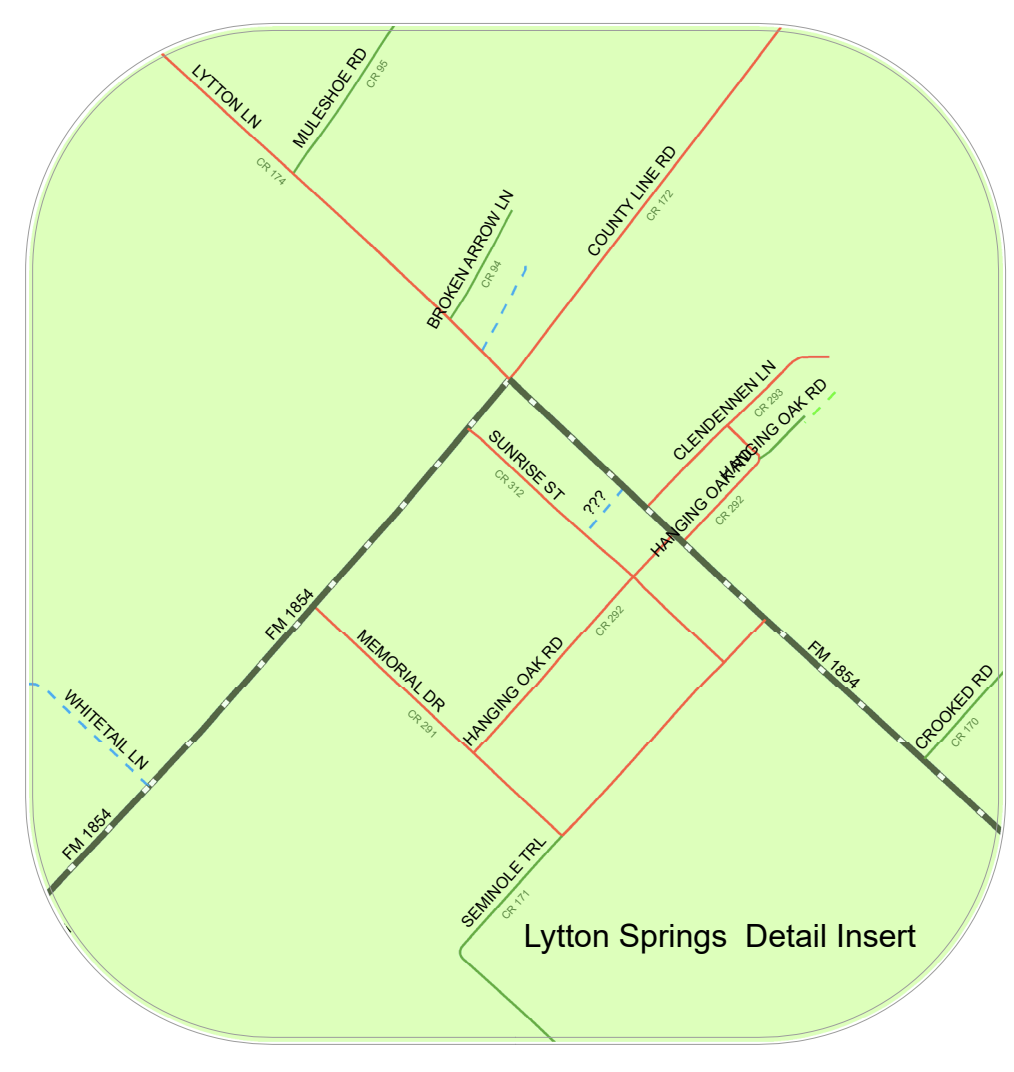
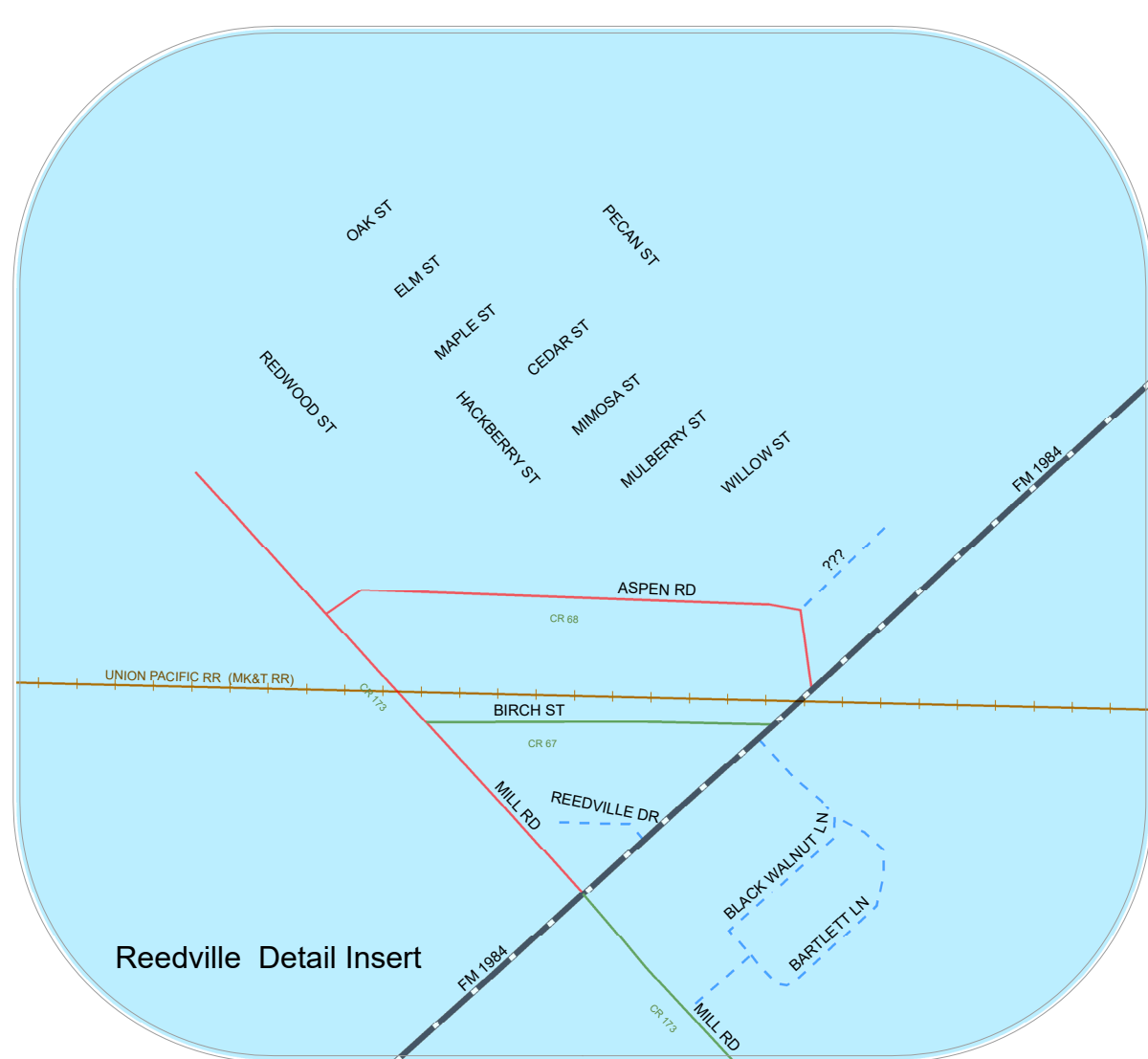
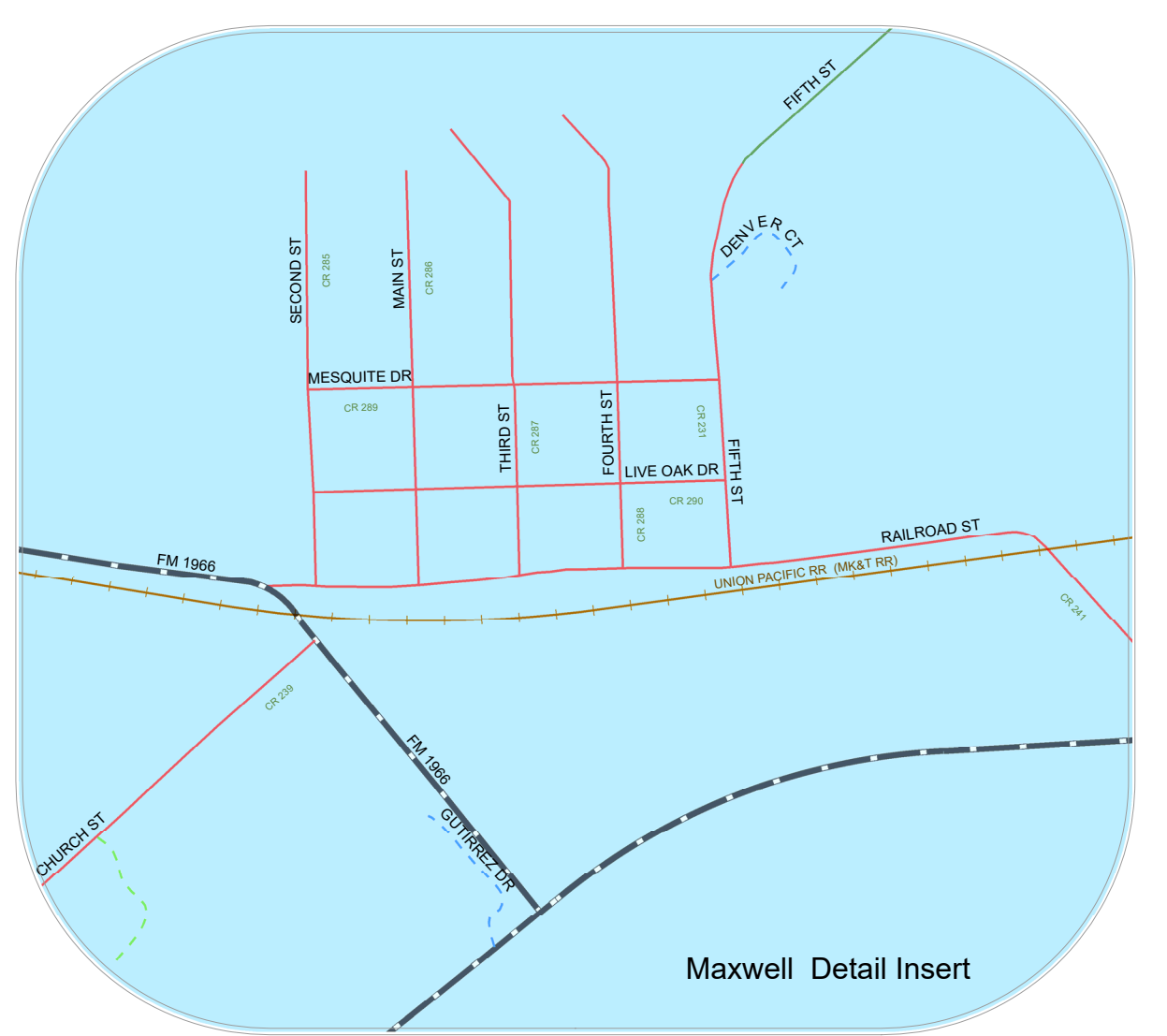


Caldwell County Precinct Boundaries

Voting Precinct Boundaries generated by Bickerstaff Heath Delgado Acosta, LLP
 Voting Boundaries adopted by Commissioners Court September 10, 2001
 Revised by Commissioners Court within the City of Lockhart, July 14, 2003
 Voting Boundaries adopted by Commissioners Court August 8, 2011

Legend
DISTRICT

- 1
- 2
- 3
- 4



All Roads
SYMB

- Undeveloped Rd
- Easment
- Easment
- Paved County Rd - Needs Repairs
- Paved County Rd
- Gravel County Rd
- Hwy and FM
- Toll Road
- Private Dirt Rd
- Private Gravel Rd
- allroads_numbers
- Streams
- City Limits
- LCRA Lines
- River
- Railroad
- Towers
- County Line

DISTRICT

- 1
- 2
- 3
- 4

Printed by Caldwell County Appraisal District
 This map is being provided as a courtesy and should only be used as a general guide.
 It is not a guarantee of location, configuration, size or title.
 No warranty is expressed or implied to any user for any purpose.
 Additionally, neither this document nor any other document provided by the
 Caldwell County Appraisal District purports to authorize entry onto privately owned property.

Scale
 1" = 5000'

